

# **ALLEN COUNTY ADA TRANSITION PLAN**

**August 12, 2016**

**Contents**

ADA Policy Statement.....P.3

ADA Transition Plan – Mission Statement.....P.3

Non-Discrimination Notice.....P.3

Designation of ADA Coordinator.....P.4

Allen County, Indiana Grievance Procedure under the  
Americans with Disabilities Act.....P.5

Public Involvement Opportunities.....P.6

Design Standards.....P.6

Inventory.....P.6

Assessment Procedures.....P.10

Funding and Scheduling.....P.11

Review and Evaluation.....P.11

Exhibit A.....P.13

## **I. ADA Policy Statement**

In accordance with the requirements of Title II of the Americans with Disability Act of 1990, as amended (ADA), and Section 504 of the Rehabilitation Act of 1973, as amended, and implementing regulations found in 28 CFR 35 and 49 CFR 27, the Board of Commissioners of the County of Allen and its independent Elected Officers and Appointed Boards that serve the residents of Allen County ("Allen County") will not discriminate against qualified individuals with disabilities on the basis of disability in its programs, services, or activities. Allen County further commits to identifying barriers that exist for individuals with disabilities and to eliminating those barriers so all citizens have an equal opportunity to participate in programs, services, or activities. Allen County believes the ability to accommodate disabled persons is essential to the quality of life Allen County residents seek to enjoy, good customer service, and effective governance. Accordingly, upon request Allen County will use its best efforts to provide auxiliary aids and services to facilitate effective communication for qualified individuals with disabilities. Allen County will further make reasonable modifications to its policies, programs, and procedures to ensure that qualified individuals with disabilities have an equal opportunity to participate in its programs, services, or activities.

## **II. Americans With Disability Transition Plan Mission Statement**

In 1990, the Federal Government enacted the Americans with Disabilities Act. Title II of the ADA requires that each of the Allen County services, programs and activities, when viewed in their entirety, be readily accessible and usable by individuals with disabilities. Allen County, Indiana recognizes its legal obligation to comply with Title II of the ADA and Section 504 of the Rehabilitation Act of 1973, and hereby establishes a transition plan to ensure compliance of these federal laws, rules, regulations, and all related directives. Therefore, Allen County will identify barriers that exist and state how and when the barriers are to be removed by providing a means to address complaints of discrimination, by encouraging public input to assess, address, and meet access needs, and by establishing periodic reviews of the plan to monitor progress and compliance. The purpose of the plan is to ensure that the citizens of Allen County are provided full access to the Allen County programs, services and activities, and in a timely manner.

## **III. Non-Discrimination Notice**

In accordance with the requirements of Title II of the Americans with Disabilities Act of 1990, Allen County will not discriminate against qualified individuals with disabilities on the basis of disability in its programs, services, or activities.

**Employment:** Allen County does not discriminate on the basis of disability in its hiring or employment practices and complies with all regulations promulgated by the U.S. Equal Employment Opportunity Commission under Title I of the ADA.

**Effective Communication:** Allen County will generally, upon request, provide appropriate aids and services leading to effective communication for qualified persons with disabilities so they can

participate equally in Allen County programs, services, and activities. These services include, but are not limited to, qualified sign language interpreters, documents in Braille, and other ways of making information and communications accessible to people who have speech, hearing, or vision impairments.

**Modifications to Policies and Procedures:** Allen County will make all reasonable modifications to policies and programs to ensure that people with disabilities have an equal opportunity to enjoy all of its programs, services, and activities. For example, individuals with service animals are welcome in Allen County offices even where pets are generally prohibited.

Anyone who requires an auxiliary aid or service for effective communication, or a modification of policies or procedures to participate in a program, service, or activity of Allen County, should contact Charity A. Murphy, Title VI/ADA Coordinator, 200 E. Berry Street, Suite 380, Fort Wayne, Indiana 46835, (260) 449-7217, as soon as possible, but no later than 48 hours before the scheduled event.

Complaints that a program, service, or activity of Allen County is not accessible to persons with disabilities should be directed to Charity A. Murphy, Title VI/ADA Coordinator, 200 E. Berry Street, Suite 380, Fort Wayne, Indiana 46835, (260) 449-7217, or sent via email to [charity.murphy@allencounty.us](mailto:charity.murphy@allencounty.us). A copy of the Allen County Title VI/ ADA Complaint Form can be found at <http://www.allencounty.us/ada>.

Allen County will not place a surcharge on a particular individual with a disability or any group of individuals with disabilities to cover the cost of providing auxiliary aids, services, or reasonable modifications of policy, such as retrieving items from locations that are open to the public but are not accessible to persons who use wheelchairs.

#### **IV. Designation of ADA Coordinator**

On June 21, 2013, the Board of Commissioners for the County of Allen appointed Charity A. Murphy to serve as the ADA Coordinator. Charity A. Murphy holds such position concurrently with her appointment as Allen County's Title VI Coordinator and is responsible for overseeing compliance with the ADA and other non-discrimination laws, rules, regulations, and directives.

**Charity A. Murphy  
200 E. Berry Street, Suite 380  
Fort Wayne, IN 46802  
Phone: (260) 449-7217  
Email: [charity.murphy@allencounty.us](mailto:charity.murphy@allencounty.us)**

V. **Allen County, Indiana Grievance Procedure under The Americans with Disabilities Act**

Title II of the ADA states, in part, that, “no otherwise qualified disabled individual shall, solely by reason of such disability, be excluded from the participation in, be denied benefits of, or be subjected to discrimination in programs or activities sponsored by a public entity.” Any person, or his or her representative, who believes that he or she, as a member of a protected class, has been discriminated against or harassed based on his or her status as a person with a disability may submit a grievance form in conformance with the procedures set forth below. Allen County will conduct a prompt and impartial investigation of all allegations and will take prompt corrective action if a claim is substantiated.

The complainant should submit, either verbally or in writing, his or her complaint within 180 days of the alleged discrimination or harassment. Complaint forms may be found on the Allen County website at <http://www.allencounty.us/ada>. The complaint form is intended to be an aid for the complainant. However, individuals are not required to use the designated complaint form. Additionally, the ADA/Title VI Coordinator will help the complainant reduce his or her complaint to writing if assistance is needed.

Generally, a complaint should include the name, address, telephone number of the complainant, as well as a detailed description of the alleged discriminatory conduct, including the date that such conduct occurred. When possible, the complainant should also identify the name and contact information for any individual who witnessed the incident or conduct.

**Complaints should be directed to:**  
**Charity A. Murphy**  
**ADA / Title VI Coordinator**  
**200 E. Berry St., Suite 380**  
**Fort Wayne, IN 46802**  
**P: (260) 449- 7217 F: (260) 449-4220**  
**Email: [charity.murphy@allencounty.us](mailto:charity.murphy@allencounty.us)**

Within 30 days of the receipt of the complaint, the ADA/Title VI Coordinator will conduct an investigation of the allegation(s) based on the information provided. The ADA/Title VI Coordinator will issue a written report of his or her findings to the complainant in a format accessible to the complainant. The Title VI/ADA Coordinator shall maintain a complaint log of all ADA complaints submitted for a period of three years.

These procedures do not deny the right of any individual to file a formal complaint with any government agency or affect an individual’s right to seek private counsel. No one may intimidate, threaten, coerce, or engage in other discriminatory conduct against anyone because they have taken action or participated in an action to secure rights protected by civil rights laws. These rules shall be construed to protect the substantive rights of interested persons to meet appropriate Due Process standards and to assure that Allen County complies with the ADA and implementing regulations.

## **VI. Public Involvement Opportunities**

The general public is encouraged to participate in identifying needs or barriers to accessibility. This may be done by contacting the Title VI/ADA Coordinator.

**Charity A. Murphy**  
**ADA / Title VI Coordinator**  
**200 E. Berry St., Suite 380**  
**Fort Wayne, IN 46802**  
**P: (260) 449- 7217 F: (260) 449-4220**  
**Email: charity.murphy@allencounty.us**

A draft of the Allen County Transition Plan will be available on the website from August 15, 2016 through August 31, 2016, for a public comment period. The Transition Plan will also be available in the following Allen County offices for viewing: the Board of Commissioners of the County of Allen, Allen County Highway Department, and Allen County Human Resources, all three offices located at 200 E. Berry Street, Fort Wayne, Indiana. Anyone that would like to comment on the Transition Plan can submit their comments in these offices or can contact the ADA Coordinator.

After the Allen County Transition Plan has been adopted it will be posted on the Allen County website. It will also be available in the following Allen County offices for viewing: the Board of Commissioners of the County of Allen and Allen County Human Resources located at 200 E. Berry Street, Fort Wayne, Indiana. A copy of the Transition Plan will also be available at the Allen County's Public Library Allen County Library, 900 Library Plaza, Fort Wayne, Indiana.

## **VII. Design Standards**

***Sidewalks:*** Sidewalk and ramps constructed as part of planned development, sidewalk and ramps replaced by or for Allen County, or sidewalk and ramps replaced by or for a property owner shall be constructed in accordance with the PROWAG (Proposed Accessibility Guidelines for Pedestrian Facilities in the Public Right-of-Way) regulations and standards.

***Buildings:*** Any Allen County owned buildings that are constructed, remodeled, or updated shall be constructed in accordance with the most current ADAAG (Accessibility Guideline for Buildings and Facilities) regulations and standards.

## **VIII. Inventory**

***Sidewalks/Ramps:*** In an effort to remove barriers to streets and sidewalks, Allen County has inventoried all curbs/ramps constructed after January 26, 1992 within Allen County's jurisdiction. The inventory procedure is intended to identify a comprehensive list or inventory of all curbs/ramps in Allen County's jurisdiction that are not ADA compliant. This is composed of an effort to both fully inventory all of the infrastructure that is present and then to identify those items

in the system which are not compliant with ADA requirements. Below is a progress report for curbs/ramps constructed after January 26, 1992. Maps of these areas may be viewed on the Allen County website: [allencounty.us](http://allencounty.us).

YEAR	RAMPS CORRECTED	% OF MODIFIED 350	COST
2006	59	16.9%	\$80,956.81
2007	69	19.7%	\$96,981.89
2008	56	16.0%	\$83,387.59
2009	51	14.6%	\$65,583.47
2010	27	7.7%	\$40,740.88
2011 Pkg #1	35	10.0%	\$50,364.06
2011 Pkg #2	30	8.6%	\$43,190.08
2012	14	4.0%	\$15,746.11
2013	42	12.0%	\$79,567.98
2014	37	10.6%	\$81,060.75
2015	17	4.8%	\$38,278.00
<b>TOTALS</b>	<b>437</b>	<b>124.9%</b>	<b>\$594,900.81</b>

2015 Ramp Locations for Oak Crossing Subdivision Delineator. All ramps are complete. Additionally, included in Exhibit A of this plan is a list of completed ramps for 2012-2015.

1. Oak Chase Run @ Creek Gap Ct., (SE)
2. Oak Chase Run @ Creek Gap Ct., (NE)
3. Oak Chase Run @ Creek Gap Ct., (SW)
4. Oak Chase Run @ Oak Chase Ct., (NE)
5. Oak Chase Run @ Oak Chase Ct., (NW)
6. Brandy Oak Run @ Oak Crossing Pl., (NW)
7. Brandy Oak Run @ Oak Crossing Pl., (SW)
8. Brandy Oak Run @ Oak Crossing Pl., (SE)
9. Brandy Oak Run @ Oaks West Ct., (SE)
10. Brandy Oak Run @ Oaks West Ct., (SW)
11. Brandy Oak Run @ Oaks West Ct., (NW)
12. Brandy Oak Run @ Holy Oak Run, (SE)
13. Brandy Oak Run @ Holy Oak Run, (SW)
14. Brandy Oak Run @ Holy Oak Run, (NW)
15. Brandy Oak Run @ Holy Oak Run., (NE)
16. Ridge Gap Run @ Holy Oak Run., (NW)
17. Ridge Gap Run @ Holy Oak Run., (SW)

**Allen County is currently updating its list for 2016 ramps and will include them in this plan as soon as the list is complete.**

Allen County has developed its inventory in five steps:

**Step 1: GIS Maps**

GIS maps of Allen County were used to map the locations on the system that include curbs/ramps. In addition, Allen County staff assisted in this process to assure curbs/ramps were not missed.

**Step 2: Field Evaluation and Inventory**

Once the system of curbs/ramps had been mapped, a field investigation of each was completed to measure and/or evaluate the following characteristics of each segment of curb/ramp. The above curbs/ramps were considered and assigned a priority based upon curb drops, slopes greater than 1:12 (0.0833%), and/or other deficiencies. Curbs/ramps that had no curb drop were repaired first, then those that had slopes greater than 1:12, and finally those with other deficiencies. At the initiation of these efforts beginning in 2006, there were approximately 350 non-compliant ramps. This inventory is 93% complete with a cost of \$461,204.78. The remaining 7% will be completed within 6 months along with an inventory of the remaining ramps that were installed prior to January 26, 1992.

Beginning upon the adoption of this Plan, the following attributes will be collected for sidewalks and ramps remaining to be inventoried.

- Measured width
- Cross slope observation (2% maximum)
- Heaving
- Continuity
- Joint condition
- Ramp width
- Ramp slope
- Ramp turning space
- Ramp clear space
- Detectable warnings

**Step 3: Preparation of a Map of Compliant and Non-Compliant features**

A map has been generated that identifies all the sidewalks and ramps.

**Step 4: Request for Review and Public Input**

As part of the Transition Planning process, the map prepared in Step 2 will be made available for comment. The map will be posted on the Allen County website and on display at the following locations Allen County Highway Department, 200 E. Berry Street, Fort Wayne, Indiana. The comment period will be from September 1, 2016 through October 1, 2016. Once the inventory of all sidewalks and ramps, constructed prior to January 26, 1992, is complete that map will be posted at the same locations for a period of 30 days with notification to the public for review and comment.



**Step 5: Update of the Inventory**

After receiving input from the public review and staff, the inventory will be updated as needed. This will provide a comprehensive list of the needs that exist in the system.

**Buildings:** Allen County owns properties as described on Appendix A. Beginning in 2006, Allen County began efforts to provide access to buildings, programs, services and activities in accordance with the Americans with Disabilities Act Title II requirements. Those efforts were completed in 2009 and continue to be evaluated to ensure compliance.

**Building Name**

Rousseau Centre	1 East Main Street
Allen County Jail	417 South Calhoun St
Wood Youth Center (ACJC)	2929 N Wells Street
Bud Meeks Center	101 East Superior St
Allen County Courthouse	715 South Calhoun St
Youth Services Center Campus	11805 Lima Road
Keystone Building	602 S Calhoun St
Courthouse Annex	113 West Berry St
Highway South Maintenance	8317 Tillman Rd
Annex II (Small Claims)	1 West Superior St
Highway North Maintenance	2234 Carroll Rd
Community Corrections Building	201 West Superior St
Health Dept Clinical Building	4813 New Haven Ave
Highway Sign Shop and Vector Control	2234 Carrol Rd
Criminal Division Services	100 West Columbia Ave
South Probation Office	2211 Fairfield Avenue
East Allen Probation Office	925 Main St, New Haven
Purdue Extension Office	IPFW Campus
Rental Property (Kryder Bld)	11807 Lima Rd
Hwy Salt Barn -South	9930 Smith Rd
Shooting Range – Office	5617 Paulding Rd
Work Release	12535 Lima Rd
CASA Building	11801 Lima Rd
Rental Property (Yoder House)	11707 Lima Rd
Maintenance Power Plant	2116 Carroll Rd
Service Center Garage	2610 S Calhoun St
North Highway Salt Barn	18722 S.R. 101

**Parks:** Allen County Parks Department is undergoing the construction of a Master Plan for the Department of Natural Resources which incorporates ADA assessment and compliance. Within this Master Plan, the Parks Department will address deficiencies in its buildings, grounds, services and activities and begin efforts to provide access to buildings, programs, services and activities in accordance with the Americans with Disabilities Act Title II requirements. The ADA Coordinator will assist in coordinating these efforts and update the ADA Transition Plan as necessary.

**Park Name**

Metea Park	12601 Union Chapel Rd
Fox Island	7324 Yohne Rd
Deer Run Wilderness Park	18722 S.R. 101
Payton Park	13928 Dunton Rd
Cooks Landing	Corner Schoaf and Coldwater Rd

**IX. Assessment Procedures**

The assessment procedure is intended to establish the relative importance or priority of the various obstacles that are identified in the Inventory Phase.

This procedure will use four different evaluation factors. Each factor will have a score, with higher values indicating greater importance. Scores are then to be totaled to assist in the identification of which facilities are highest in priority.

**Condition of Sidewalk or Ramp**

- 1 point = Rating of B
- 2 points = Rating of C
- 3 points = Rating of D or F

**Vicinity of Pedestrian Destinations**

Pedestrian Destination includes commercial businesses, schools, parks, government buildings/offices, libraries, churches

- 0 point = nothing nearby
- 1 point = within 1 block of pedestrian destination
- 2 points = within 1 block of multiple pedestrian destination
- 3 points = adjacent to a park, school, government building or library

**Public Interest**

- 0 point = no comments
- 1 point = multiple public comments received

2 points = subject of a formal ADA grievance filing

#### Local Priority

This is intended to be a local decision-makers tool to provide emphasis to a specific need based on a special concern, especially one of public safety, anticipated heavy pedestrian traffic, or special site condition.

0 point = no special concerns noted at or near location

1 point = some special concern exists at or near location

2 points = special local emphasis exists at or near location

By totaling these factors, the highest score achievable would be 10, with the lowest being at least a 1. Each obstacle identified in the Inventory phase will be evaluated under this procedure. A total score for each need can thus be provided, with higher scores revealing higher priority repairs and improvements.

### **X. Funding and Scheduling**

Allen County Commissioners have committed to funding repairs, modifications, or reconstruction of sidewalk and curbs/ramps. Allen County intends to dedicate funds annually to repair, modify, or reconstruct sidewalk and curbs/ramps to meet current ADA standards. All other Elected Officials and Boards have committed to making repairs, modifications, or reconstructions to existing buildings or facilities as required by the ADA.

### **XI. Review and Evaluation**


In June of each year Allen County Commissioners will meet with the ADA Coordinator to review Allen County efforts put forth the previous year to comply with the ADA and the implementation of the Transition Plan. At this time an update to the Transition Plan will be done. This shall include any adjustment to the number of sidewalks and ramps that are non-compliant, any changes to funding sources and changes to the schedule, if needed. The Allen County Commissioners and ADA Coordinator shall review the prioritization of repairs, modifications, or replacement of sidewalks and curbs for the upcoming year. At this time they will also determine the number of sidewalks and curbs that can be brought into compliance with ADA standards (if different than previously stated in Transition Plan).

The review and evaluation will continue each June until all sidewalks and ramps are ADA compliant and the Transition Plan is completed.

This ADA Transition Plan has been approved this 12 day of August, 2016


Board of Commissioners of the County of Allen, Indiana

  
\_\_\_\_\_  
Commissioner F. Nelson Peters

  
\_\_\_\_\_  
Commissioner Linda K. Bloom

  
\_\_\_\_\_  
Commissioner Therese Brown

ATTEST:

  
\_\_\_\_\_  
Tera Klutz, Allen County Auditor

# Exhibit A

# *Allen County Highway Department*

200 E. Berry Street, Suite 280  
Fort Wayne, IN 46802

260-449-7369

Fax: 260-449-7594

North Division: 2234 Carroll Rd Fort Wayne, IN 46818 260-449-4781

Fax: 260-449-4786

South Division: 8317 E. Tillman Rd Fort Wayne, IN 46816 260-449-4791

Fax: 260-449-4793

---

## Ramp Locations for Willow Run Addition

1. Grand Willow Boulevard @ Amber Willow Way, NW corner
2. Grand Willow Boulevard @ Amber Willow Way, NE corner
3. Grand Willow Boulevard @ Amber Willow Way, SW corner
4. Grand Willow Boulevard @ Amber Willow Way, SE corner
5. Grand Willow Boulevard @ Mistwillow Court, NE corner
6. Grand Willow Boulevard @ Mistwillow Court, SE corner
7. Grand Willow Boulevard @ Larkwillow Court, West side
8. Grand Willow Boulevard @ Starwillow Cove, West side
9. Grand Willow Boulevard @ Starwillow Cove, SE corner
10. Grand Willow Boulevard @ Starwillow Cove, NE corner
11. Grand Willow Boulevard @ Crimson Willow Drive, East side
12. Grand Willow Boulevard @ Crimson Willow Drive, NW corner
13. Grand Willow Boulevard @ Darwillow Court, West side
14. Stockwillow Court @ Twin Willow Drive, SE corner



# *Allen County Highway Department*

200 E. Berry Street, Suite 280

Fort Wayne, IN 46802

260-449-7369

Fax: 260-449-7594

North Division: 2234 Carroll Rd Fort Wayne, IN 46818 260-449-4781 Fax: 260-449-4786

South Division: 8317 E. Tillman Rd Fort Wayne, IN 46816 260-449-4791 Fax: 260-449-4793

---

## 2013 Ramp Locations for Havenwood Forest Addition

1. Ort Drive @ Havenwood Drive, SW corner
2. Ort Drive @ Havenwood Drive, SE corner
3. Ort Drive @ Havenwood Drive, NE corner
4. Ort Drive @ Havenwood Drive, NW corner
5. Hickory Ridge @ Havenwood Drive, SW Corner
6. Hickory Ridge @ Havenwood Drive, SE Corner
7. Hickory Ridge @ Havenwood Drive, NE Corner
8. Hickory Ridge @ Havenwood Drive, NW Corner
9. Ara Drive @ Havenwood Drive, East side
10. Ara Drive @ Havenwood Drive, SW corner
11. Ara Drive @ Havenwood Drive, NW corner
12. Ara Court @ Ara Drive, NE corner
13. Ara Court @ Ara Drive, SE corner
14. Ara Court @ Ara Drive, West side
15. Ara Drive @ Venison Trail, SW corner
16. Ara Drive @ Venison Trail, North side
17. Ara Drive @ Venison Trail, SE corner
18. Venison Trail @ Ort Drive, SW corner
19. Venison Trail @ Ort Drive, SE corner
20. Venison Trail @ Ort Drive, North side
21. Havenwood Court @ Havenwood Drive, NE corner
22. Havenwood Court @ Havenwood Drive, NW corner
23. Havenwood Court @ Havenwood Drive, South side

# *Allen County Highway Department*

200 E. Berry Street, Suite 280  
Fort Wayne, IN 46802

260-449-7369

Fax: 260-449-7594

North Division: 2234 Carroll Rd Fort Wayne, IN 46818 260-449-4781 Fax: 260-449-4786  
South Division: 8317 E. Tillman Rd Fort Wayne, IN 46816 260-449-4791 Fax: 260-449-4793

---

## 2013 Ramp Locations for Mariners Ridge Addition

1. Windjammer Ct @ Shoals Drive, NE corner
2. Windjammer Ct @ Shoals Drive, West side
3. Windjammer Ct @ Shoals Drive, SE corner
4. Bosuns Drive @ Shoals Drive, NW corner
5. Bosuns Drive @ Shoals Drive, SW corner
6. Bosuns Drive @ Shoals Drive, East side
7. Bosuns Drive @ Chesapeake Point, SW corner
8. Bosuns Drive @ Chesapeake Point, North
9. Bosuns Drive @ Chesapeake Point, SE corner
10. Bosuns Drive @ Sea Pine Way, NE corner
11. Bosuns Drive @ Sea Pine Way, NW corner
12. Bosuns Drive @ Sea Pine Way, South

## Chestnut Hills Addition

13. Creekwood Court @ Monte Vista Drive, NE corner

## Cloverfield Addition

14. Blue Bell Lane @ Cloverfield Court, SW corner
15. Blue Bell Lane @ Cloverfield Court, East
16. Blue Bell Lane @ Cloverfield Court, NW corner
17. Blue Bell Lane @ Meadowsweet Court, NE corner
18. Blue Bell Lane @ Meadowsweet Court, West
19. Blue Bell Lane @ Meadowsweet Court, SE corner



# *Allen County Highway Department*

200 E. Berry Street, Suite 280

Fort Wayne, IN 46802

260-449-7369

Fax: 260-449-7594

North Division: 2234 Carroll Rd Fort Wayne, IN 46818 260-449-4781 Fax: 260-449-4786

South Division: 8317 E. Tillman Rd Fort Wayne, IN 46816 260-449-4791 Fax: 260-449-4793

---

## 2014 Ramp Locations for Cottonwood Lake Subdivision

1. Cedar Creek Ct @ Arapaho Trail, (E)
2. Cedar Creek Ct @ Arapaho Trail, (W)
3. Arapaho Trail @ Picacho Dr., (E)
4. Arapaho Trail @ Picacho Dr., (W)
5. Arapaho Trail 100' East of Tumbleweed Trail (N)
6. Arapaho Trail 100' East of Tumbleweed Trail (S)
7. Tumbleweed Blvd. @ Sundance Dr. (E)
8. Tumbleweed Blvd. @ Sundance Dr. (W)
9. Tumbleweed Blvd. @ Horseshoe Blvd. (NE)
10. Tumbleweed Blvd. @ Horseshoe Blvd. (NW)
11. Tumbleweed Blvd. @ Horseshoe Blvd. (SW)
12. Tumbleweed Blvd. @ Mustang (W)
13. Tumbleweed Blvd. @ Mustang (SE)
14. Mustang @ Horseshoe (E)
15. Mustang @ Horseshoe (SW)
16. Horseshoe Bend @ Spur Creek Ct. (NW)
17. Horseshoe Bend @ Spur Creek Ct. (NE)
18. Tumbleweed @ Palo Verde Ct. (NW)
19. Tumbleweed @ Palo Verde Ct. (NE)
20. Havasau Dr. @ Yuma Dr. (NW)
21. Havasau Dr. @ Yuma Dr. (SW)
22. South of 10001 Palo Verde Dr. (SW)
23. South of 10008 Palo Verde Dr. (SW)
24. South of 10101 Horseshoe Bend (SW)
25. North of 10110 Horseshoe Bend (NE)
26. Horseshoe Bend @ Cave Creek (SW)
27. Horseshoe Bend @ Cave Creek (NE)
28. Horseshoe Bend @ Raindance Ct. (W)
29. Horseshoe Bend @ Raindance Ct. (E)
30. Rio Canyon @ Rio Canyon Ct. (E)
31. Clear Creek Ct. @ Picacho Dr. (E)
32. Clear Creek Ct. @ Picacho Dr. (SW)
33. Tumbleweed @ Arapaho Trail (NW)

# *Allen County Highway Department*

200 E. Berry Street, Suite 280

Fort Wayne, IN 46802

260-449-7369

Fax: 260-449-7594


North Division: 2234 Carroll Rd Fort Wayne, IN 46818 260-449-4781

Fax: 260-449-4786

South Division: 8317 E. Tillman Rd Fort Wayne, IN 46816 260-449-4791

Fax: 260-449-4793

- 
- 34. Tumbleweed @ Arapaho Trail (NE)
  - 35. Tumbleweed @ Arapaho Trail (SE)
  - 36. Tumbleweed @ Arapaho Trail (SE)
  - 37. Tumbleweed @ Arapaho Trail (NW)



# *Allen County Highway Department*

200 E. Berry Street, Suite 280

Fort Wayne, IN 46802

260-449-7369

Fax: 260-449-7594

## 2015 Ramp Locations for Oak Crossing Subdivision

### Delineator

1. Oak Chase Run @ Creek Gap Ct., (SE)
2. Oak Chase Run @ Creek Gap Ct., (NE)
3. Oak Chase Run @ Creek Gap Ct., (SW)
4. Oak Chase Run @ Oak Chase Ct., (NE)
5. Oak Chase Run @ Oak Chase Ct., (NW)
6. Brandy Oak Run @ Oak Crossing Pl., (NW)
7. Brandy Oak Run @ Oak Crossing Pl., (SW)
8. Brandy Oak Run @ Oak Crossing Pl., (SE)
9. Brandy Oak Run @ Oaks West Ct., (SE)
10. Brandy Oak Run @ Oaks West Ct., (SW)
11. Brandy Oak Run @ Oaks West Ct., (NW)
12. Brandy Oak Run @ Holy Oak Run, (SE)
13. Brandy Oak Run @ Holy Oak Run, (SW)
14. Brandy Oak Run @ Holy Oak Run, (NW)
15. Brandy Oak Run @ Holy Oak Run., (NE)
16. Ridge Gap Run @ Holy Oak Run., (NW)
17. Ridge Gap Run @ Holy Oak Run., (SW)

## 12" CMP Pipe Location for Oak Crossing Subdivision

1. 10720 Creek Gap Ct. Cul-de-sac